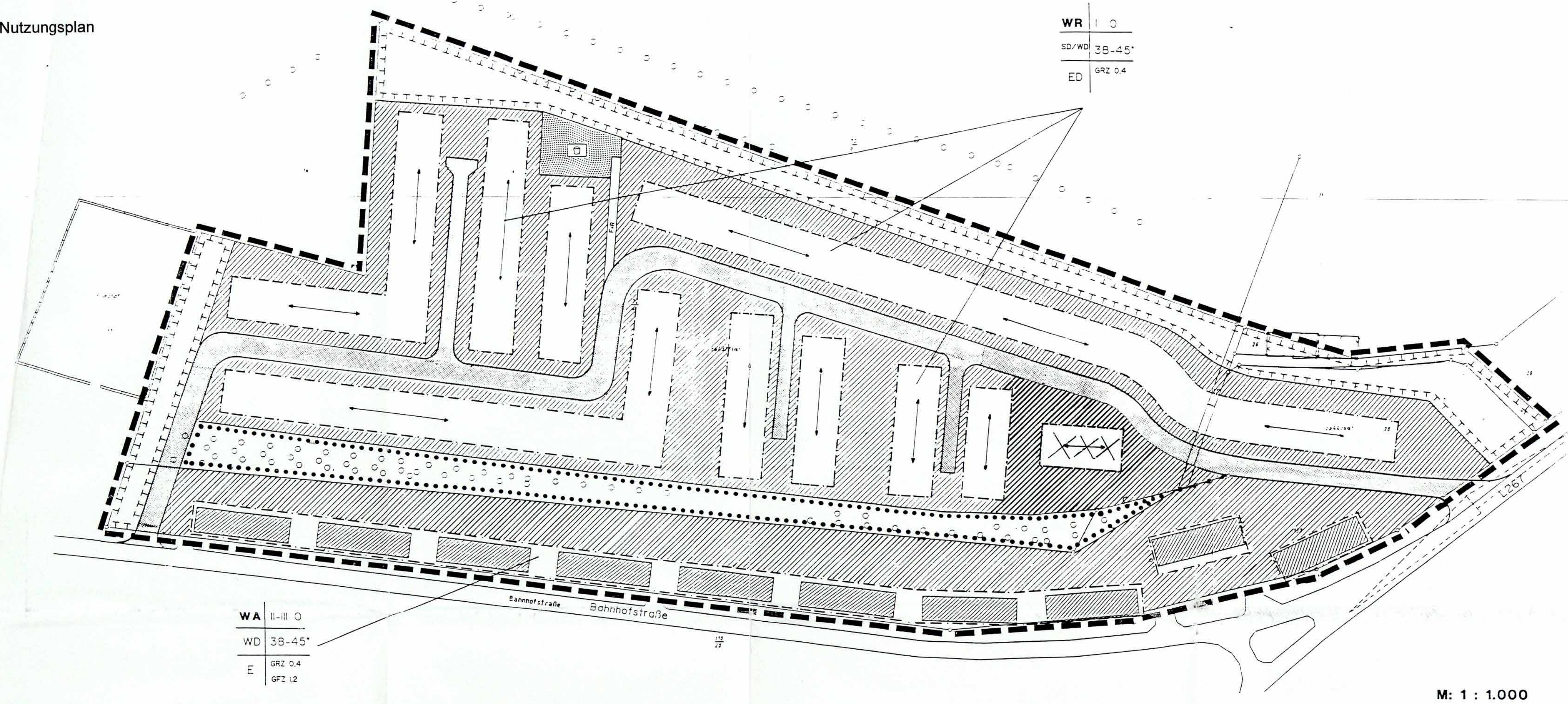


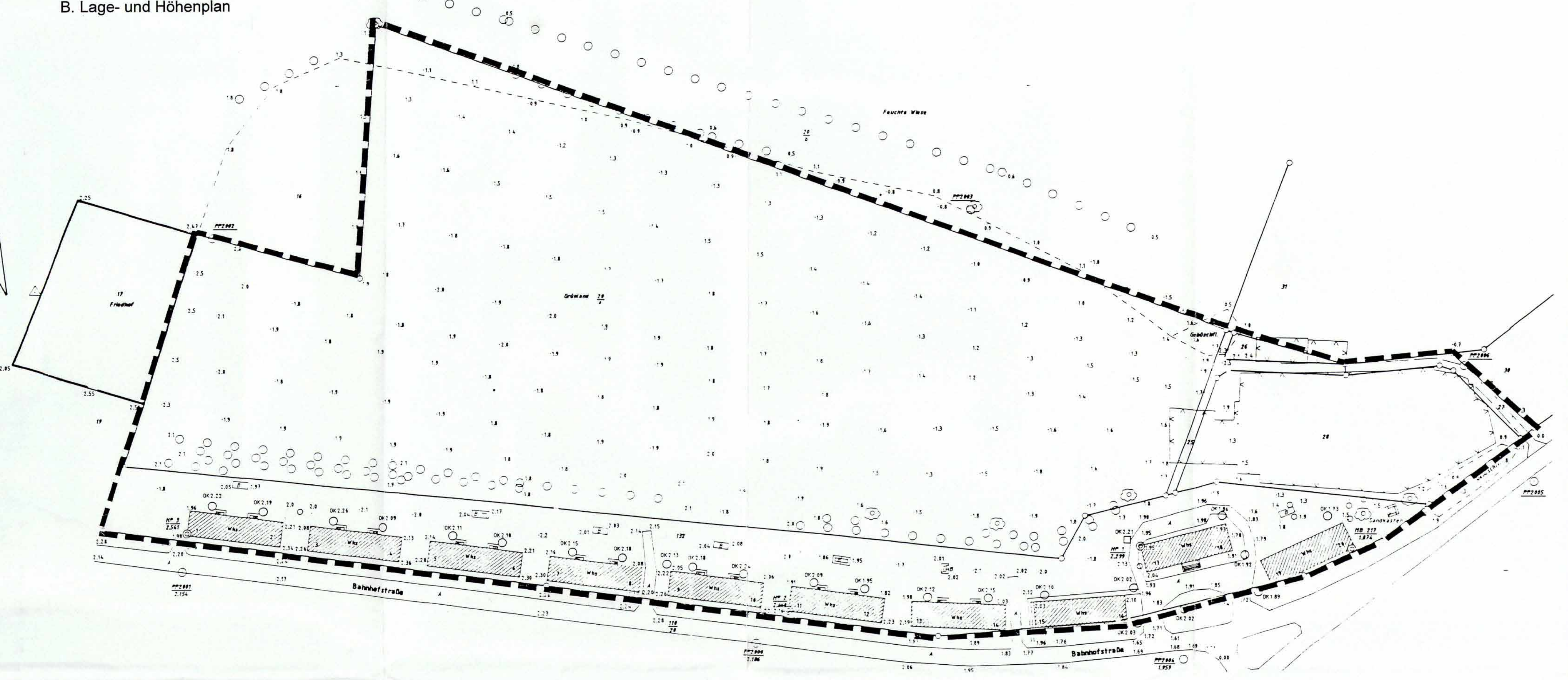
Teil A – Planzeichnung

A. Nutzungsplan



M : 1 : 1.000

B. Lage- und Höhenplan



M : 1 : 1.000

Table with 8 columns and 2 rows of text, detailing the legal basis and approval process for the planning documents. Each entry includes a reference to specific laws and the date of approval.

Zeichenerklärungen

- List of symbols and their corresponding meanings for various planning elements such as boundaries, building types, traffic areas, and landscaping measures.

Teil B – Text

D. Textliche Festsetzungen

- Textual regulations (D. Textliche Festsetzungen) detailing rules for building use, traffic, landscaping, and other site-specific requirements.

E. Sonstige Darstellungen und Hinweise zum Planninhalt

- Additional drawings and notes (E. Sonstige Darstellungen und Hinweise zum Planninhalt) including site location maps, elevation diagrams, and other technical details.

1. Änderung der Satzung

über den

Bebauungsplan Nr. 1 "Bahnhofstraße"

der Gemeinde Peenemünde

A. Nutzungsplan mit Zeichenerklärung

B. Lage- und Höhenplan

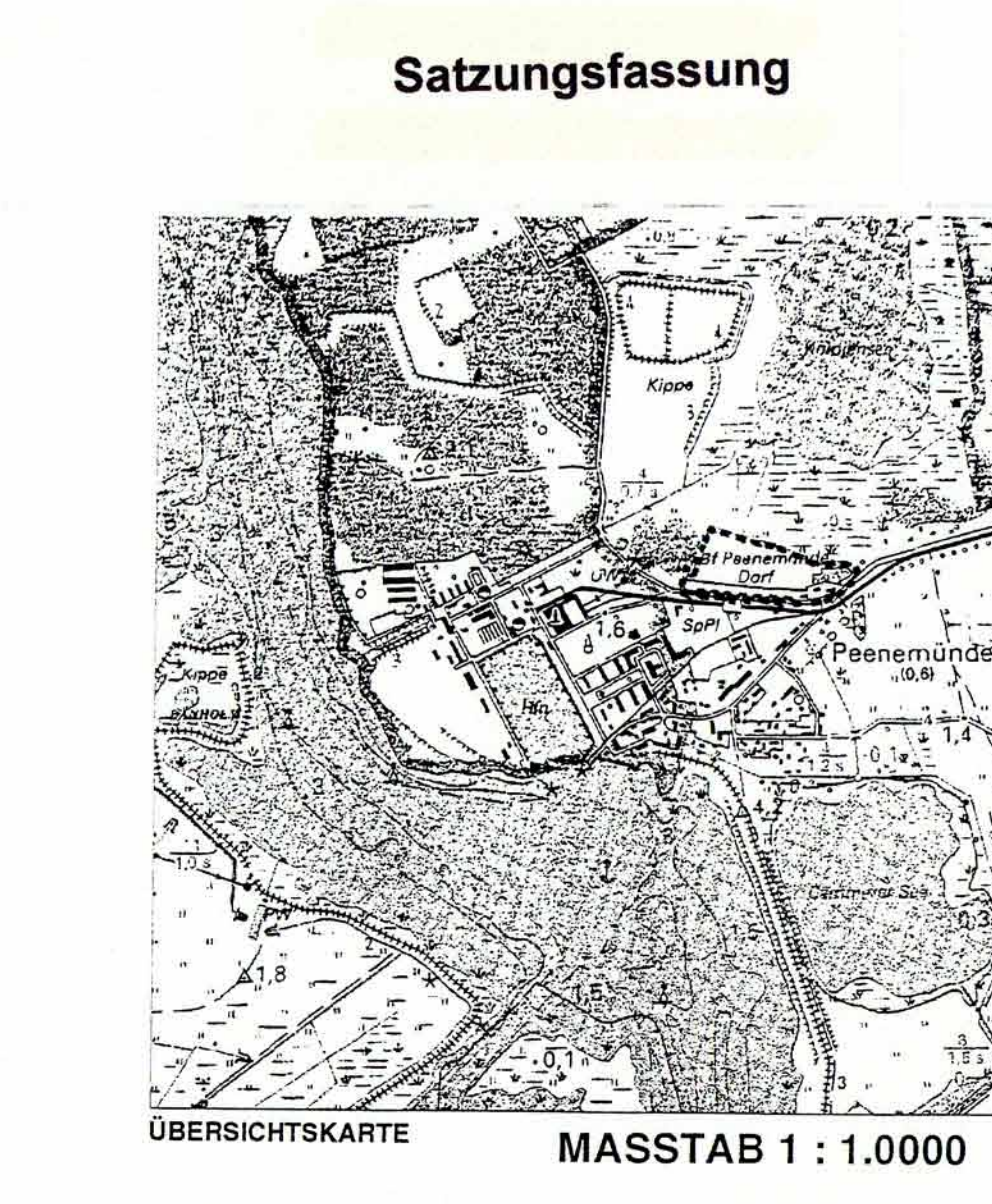
C. Textliche Festsetzungen

D. Sonstige Darstellungen und Hinweise zum Planninhalt

Textual regulations (D. Textliche Festsetzungen) detailing rules for building use, traffic, landscaping, and other site-specific requirements.

Additional drawings and notes (E. Sonstige Darstellungen und Hinweise zum Planninhalt) including site location maps, elevation diagrams, and other technical details.

Satzungsfassung



Administrative information block including the name of the organization (BIG - STÄDTEBAU GmbH M-V), the title of the document, and contact details for the local government.